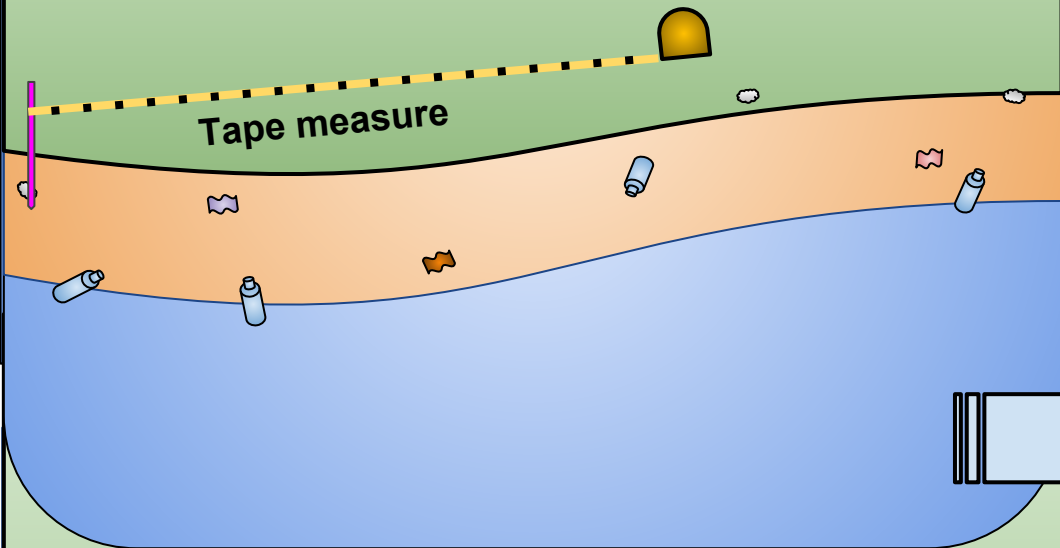

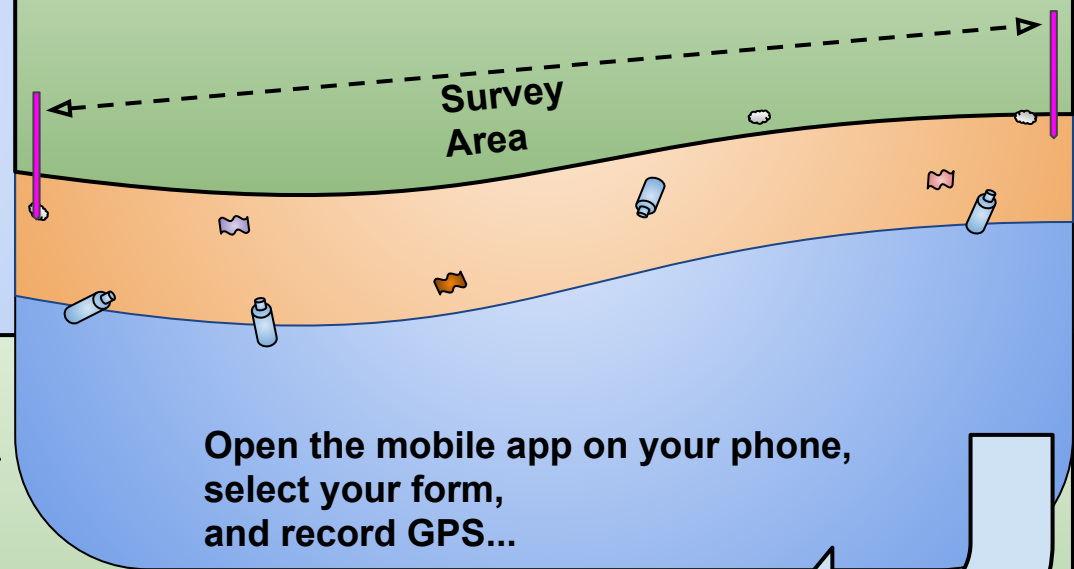


1. Upon arrival, select an area for the survey, and measure the length, (this can done by counting steps, or strides, if needed)

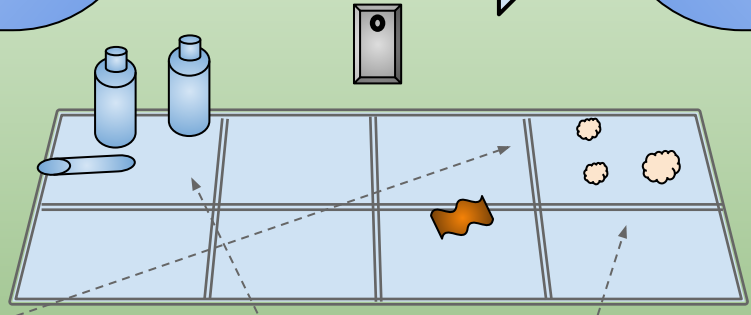
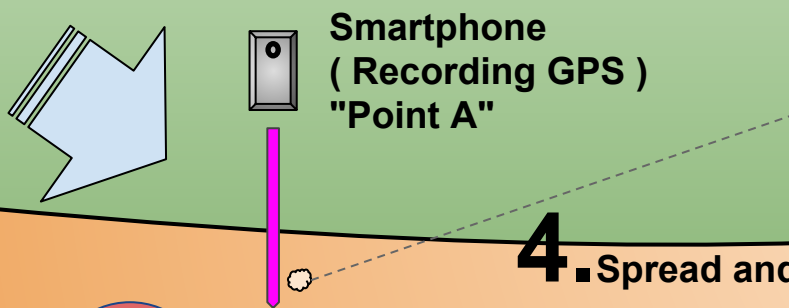


Establish a survey area, then mark the boundaries with stakes or flags. Now take a picture of the whole scene, including debris....

2.  Smartphone (Taking picture)



3. Record GPS at both stakes then, lay tarp nearby, and collect all debris within the survey area only...



4. Spread and sort debris onto the tarp, count, photo, and then complete the survey form....done!

Debris outside the survey area is excluded from the tarp count, (collected separately)

